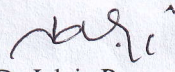


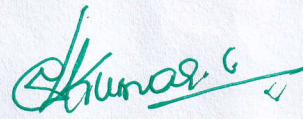


K.S. INSTITUTE OF TECHNOLOGY, BANGALORE - 560109

### Specific Facilities provided for Women

- CCTVs Digital Video Recorders (DVRs) cameras installed at all important locations in the college campus.
- A separate counselling for students and Mentor for every 20 students.
- Exclusive common rooms in institution for students and staff.
- Emergency rest room for female staff/ students.
- Anti-Sexual Harassment cell established in KSIT conducts events which includes women health awareness programs also.

  
Dr. Jalaja.P  
ASH Coordinator

  
Principal  
PRINCIPAL  
K.S. INSTITUTE OF TECHNOLOGY  
BENGALURU - 560 109.



- CCTV's Digital Video Recorders (DVRs) cameras installed at all important locations in the college campus.




No 3490, 2nd Floor 4th H Blk, 80ft Rd, Banshankari, near KSIT Engineering College, Raghuvanahalli, Bangalore City Municipal Corporation Layout, Bengaluru, Karnataka 560062, India

Latitude 12.8793431° Longitude 77.5444666°  
 Local 02:31:23 PM Altitude 886 m  
 GMT 09:01:23 AM Saturday, 05.08.2023

14, Kanakapura Rd, Raghuvanahalli, Bangalore City Municipal Corporation Layout, Bengaluru, Karnataka 560062, India

Latitude 12.879165° Longitude 77.54452333333333°  
 Local 02:34:12 PM Altitude 886 m  
 GMT 09:04:12 AM Saturday, 05.08.2023



TOWER-4, DHAMMANAGI SUMO LEAVES, 27/2, Kanakapura Rd, Raghuvanahalli, Bangalore City Municipal Corporation Layout, Bengaluru, Karnataka 560062, India

Latitude 12.8789546° Longitude 77.5448926°  
 Local 02:28:04 PM Altitude 890 m  
 GMT 08:58:04 AM Saturday, 05.08.2023



TOWER-4, DHAMMANAGI SUMO LEAVES, 27/2, Kanakapura Rd, Raghuvanahalli, Bangalore City Municipal Corporation Layout, Bengaluru, Karnataka 560062, India

Latitude 12.8790055° Longitude 77.5449456°  
 Local 02:27:20 PM Altitude 890 m  
 GMT 08:57:20 AM Saturday, 05.08.2023

*Shravan*  
 PRINCIPAL  
 K.S. INSTITUTE OF TECHNOLOGY  
 BENGALURU - 560 109.





14, Kanakapura Rd, Raghuvanahalli, Bangalore City Municipal Corporation Layout, Bengaluru, Karnataka 560062, India

No 3490, 2nd Floor 4th H Bld, 80Ft Rd, Banshankari, near KSIT Engineering College, Raghuvanahalli, Bangalore City Municipal Corporation Layout, Bengaluru, Karnataka 560062, India

Latitude	Longitude	Latitude	Longitude
12.8791600000000002°	77.54465°	12.8793228°	77.544516°
Local 02:33:43 PM	Altitude 886 m	Local 02:33:08 PM	Altitude 886 m
GMT 09:03:43 AM	Saturday, 05.08.2023	GMT 09:03:08 AM	Saturday, 05.08.2023

- A separate counselling for students and Mentor for every 20 students.



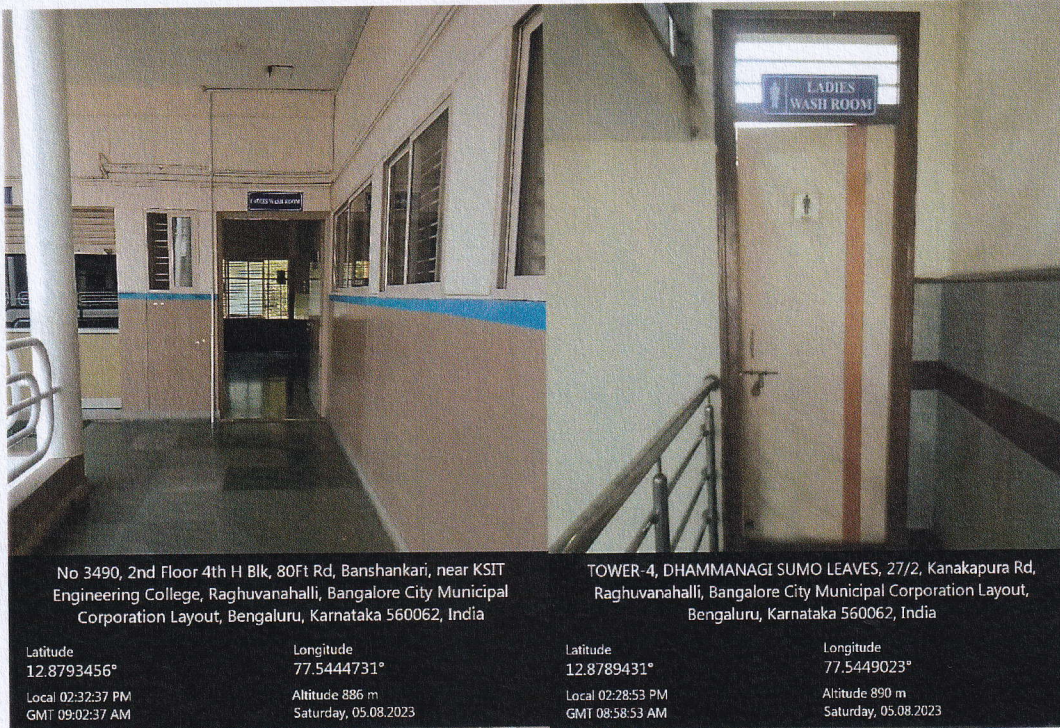
1/2, Kanakapura Rd, near DMart, Bayyanapalya, Vajarahalli Village, Talaghattapura, Bengaluru, Karnataka 560062, India

Latitude	Longitude
12.8760500000000001°	77.54505°
Local 02:31:12 PM	Altitude 890 m
GMT 09:01:12 AM	Saturday, 05.08.2023

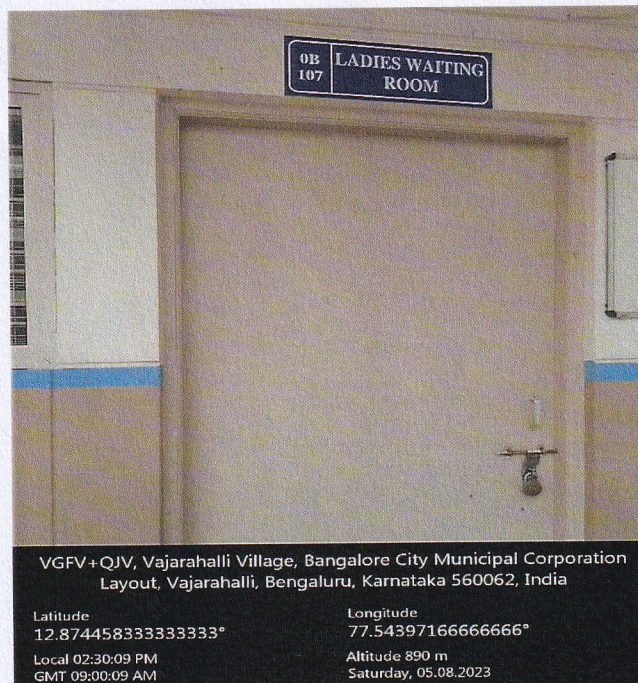
*Shrinesh C*  
 PRINCIPAL  
 K.S. INSTITUTE OF TECHNOLOGY  
 BENGALURU - 560 109.



- Exclusive common rooms in institution for students and staff.



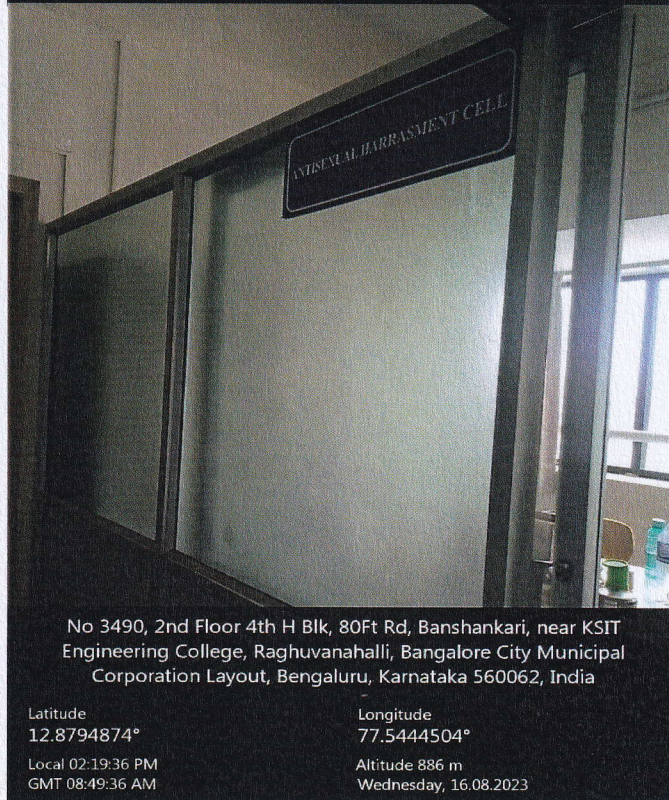
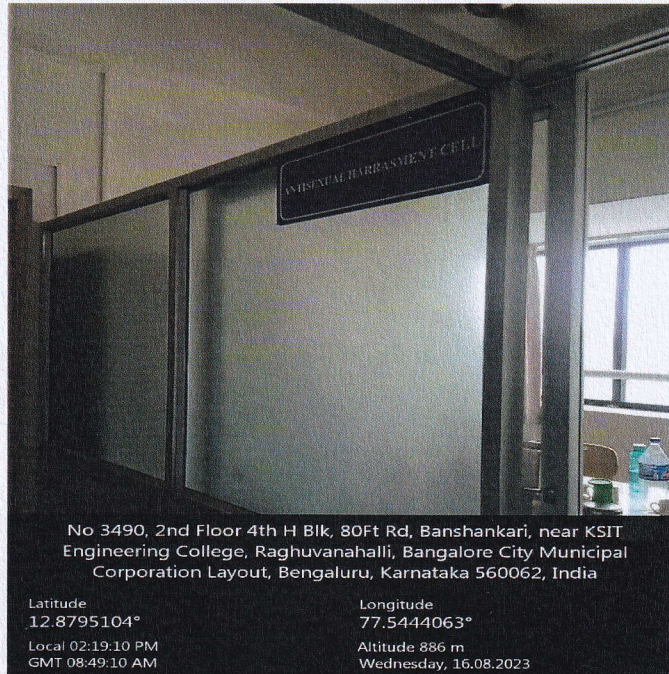
- Emergency rest room for female staff/ students.



*Sharma C*  
PRINCIPAL  
K.S. INSTITUTE OF TECHNOLOGY  
BENGALURU - 560 109,



- **Anti-Sexual Harassment cell established in KSIT conducts events which includes women health awareness programs also.**



*K. Kumar*

PRINCIPAL  
K.S. INSTITUTE OF TECHNOLOGY  
BENGALURU - 560 109.